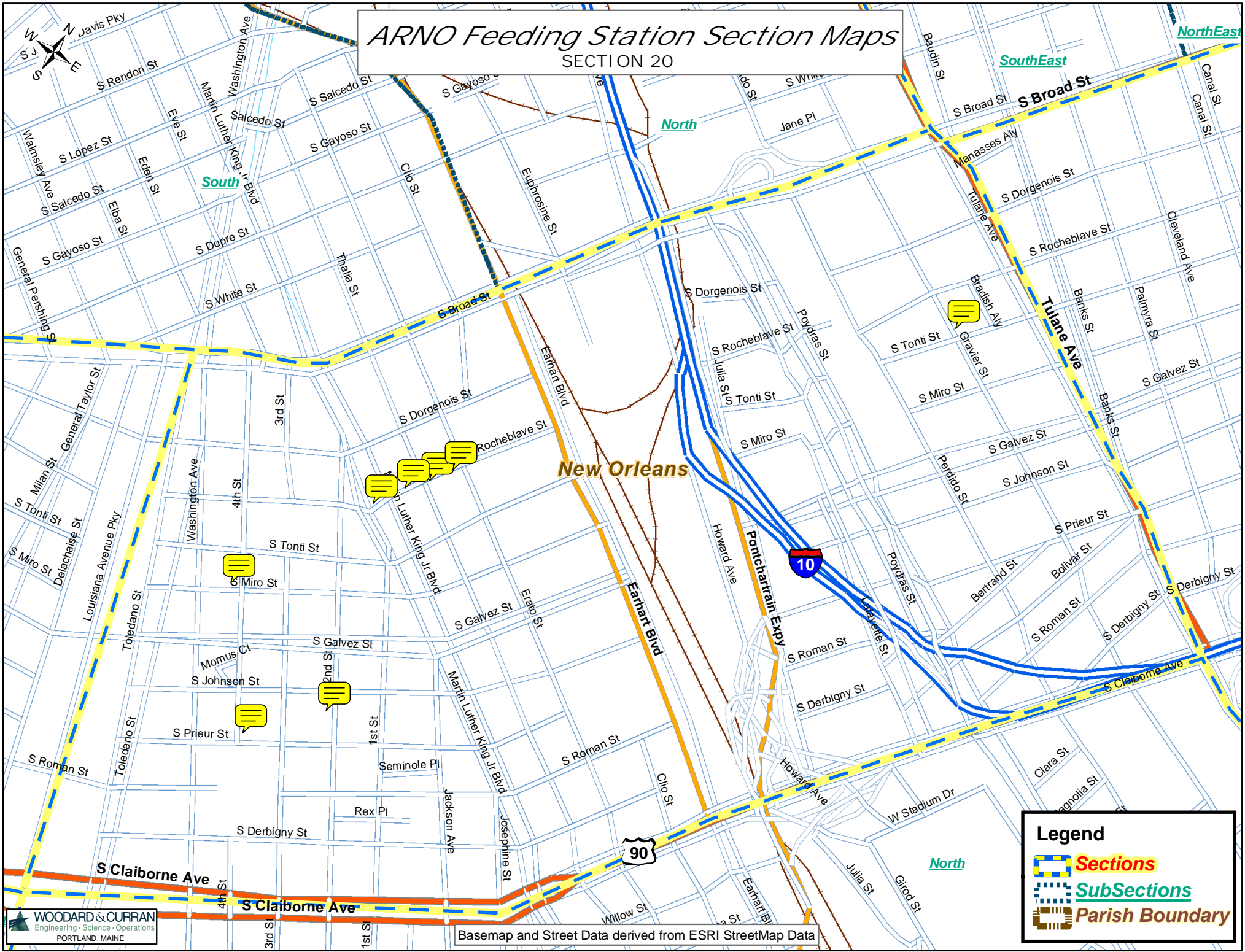





# ARNO Feeding Station Section Maps

## SECTION 20



**Legend**

-  **Sections**
-  **SubSections**
-  **Parish Boundary**