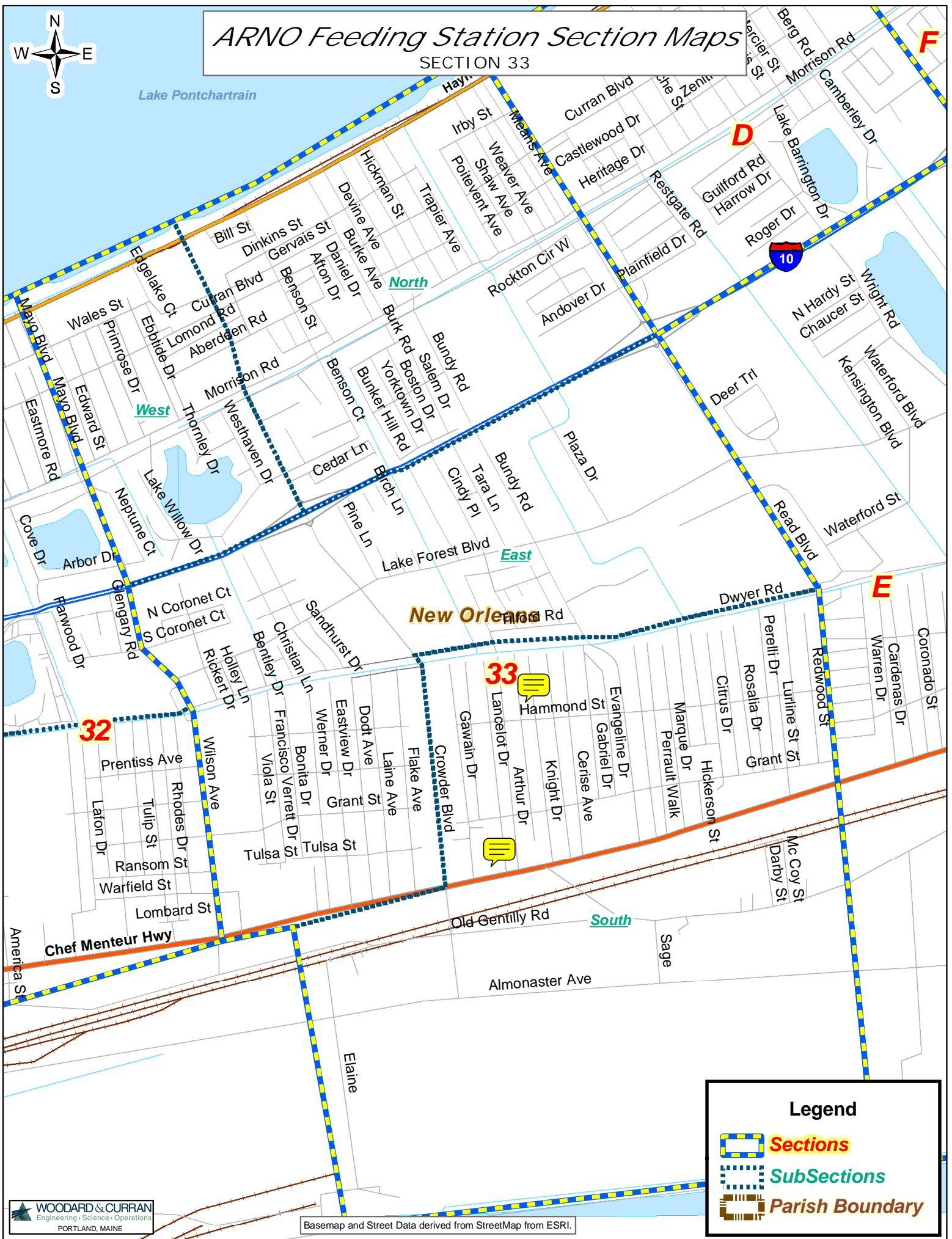


# ARNO Feeding Station Section Maps




SECTION 33



Lake Pontchartrain



**Legend**

-  **Sections**
-  **SubSections**
-  **Parish Boundary**